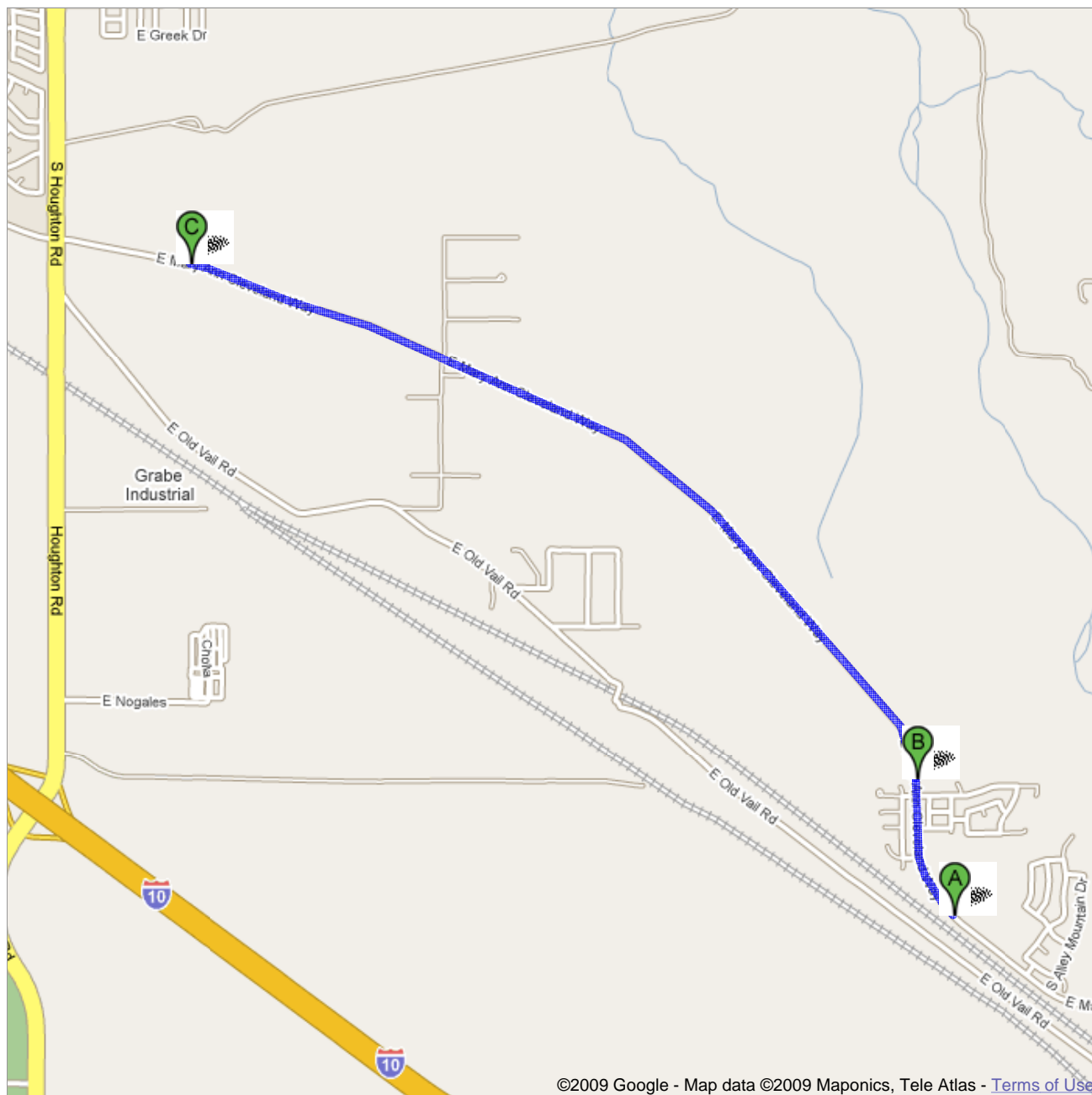





Directions to 10701 E Mary Ann Cleveland Way, Tucson, AZ 85747

3.5 mi – about 8 mins

Colossal Cave Time Trial route. Parking at letter "A". in Cienega High School. Start at letter "B" just west of East Red Iron Trail. Ending at southern most entrance to Empire High School. Letter "C".




©2009 Google - Map data ©2009 Maponics, Tele Atlas - [Terms of Use](#)

 12775 E Mary Ann Cleveland Way, Tucson, AZ 85747

-
1. Head **northwest** on **E Mary Ann Cleveland Way** toward **S Kush Canyon Ln** go 0.5 mi
total 0.5 mi
Destination will be on the left
About 1 min


Total: 0.5 mi – about 1 min

 E Mary Ann Cleveland Way

total 0.0 mi

-
2. Head **north** on **E Mary Ann Cleveland Way** toward **Chevrolet Ave** go 3.0 mi
total 3.0 mi
Destination will be on the right
About 7 mins

Total: 3.0 mi – about 7 mins

 10701 E Mary Ann Cleveland Way, Tucson, AZ 85747

These directions are for planning purposes only. You may find that construction projects, traffic, weather, or other events may cause conditions to differ from the map results, and you should plan your route accordingly. You must obey all signs or notices regarding your route.

Map data ©2009 , Maponics, Tele Atlas